

BEFORE THE BOARD OF COMMISSIONERS
OF LANCASTER COUNTY, NEBRASKA

AUTHORIZING THE INSTALLATION)
OF TRAFFIC CONTROL DEVICES IN) RESOLUTION NO. R-17-0089
LANCASTER COUNTY)

WHEREAS, NEB. REV. STAT. § 60-6,121 provides that Lancaster County (“County”) shall place and maintain such traffic control devices upon highways within its jurisdiction to carry out the provisions of the Nebraska Rules of the Road or to regulate, warn, or guide traffic;

WHEREAS, NEB. REV. STAT. § 60-670 provides that traffic control devices include any sign, signal, marking, or other device not inconsistent with the Nebraska Rules of the Road placed or erected by authority of the County for the purpose of regulating, warning, or guiding traffic;

WHEREAS, the Lancaster County Engineer (“Engineer”) in the Engineer’s capacity as County Highway Superintendent, has control, government, and supervision of all the public roads and bridges in the County under the general supervision and control of the County Board of County Commissioners (“Board”) pursuant to Neb. Rev. Stat. § 39-1507; and

WHEREAS, the Engineer has informed the Board that it is in the best interest of the traveling public to take the following actions with respect to traffic control devices in the County, at the following more particularly described locations:


1. Install a driveway warning sign (W2-2mod) 500 feet north of the driveway to 5649 SW 112th St. for southbound traffic.
2. Install a gravel ends sign (W6-7) with a 500ft Plate (W16-2PA) on NW 70th St. 75 feet north of HWY 79 for northbound traffic.
3. Install a left curve sign (W1-2L) on NW 70th St. 125 feet north of HWY 79 for northbound traffic.

4. Install a right curve sign (W1-2R) on NW 70th St. Approximately 950 feet north of HWY 79 for southbound traffic.
5. Install two Temporary Watch for turning Vehicle signs (W25-7B) one 500 feet north and one 500 feet south of the construction entrance for the Dominion at Stevens Creek Subdivision located approximately ½ mile north of “O” St. on N 112th St.
6. Remove the signs installed pursuant to Paragraph 5 of this Resolution upon recording of the Final Plat for the land encompassing Phase 3A of the Dominion at Stevens Creek Subdivision. Phase 3A is depicted in the “Phasing Exhibit Dominion at Stevens Creek Lincoln Nebraska,” a copy of which is attached hereto and incorporated herein by this reference.

NOW, THEREFORE, BE IT RESOLVED, by the Board of County Commissioners of Lancaster County, Nebraska, that authorization is hereby given to the Lancaster County Engineer to take action with respect to traffic control devices as described herein.

DATED this 12th day of December, 2017, at the County-City Building, Lincoln, Lancaster County, Nebraska.


APPROVED AS TO FORM
this 12th day of December, 2017.




Deputy County Attorney
For JOE KELLY
Lancaster County Attorney

BY THE BOARD OF COUNTY
COMMISSIONERS OF LANCASTER
COUNTY, NEBRASKA









SCHORR ABSENT